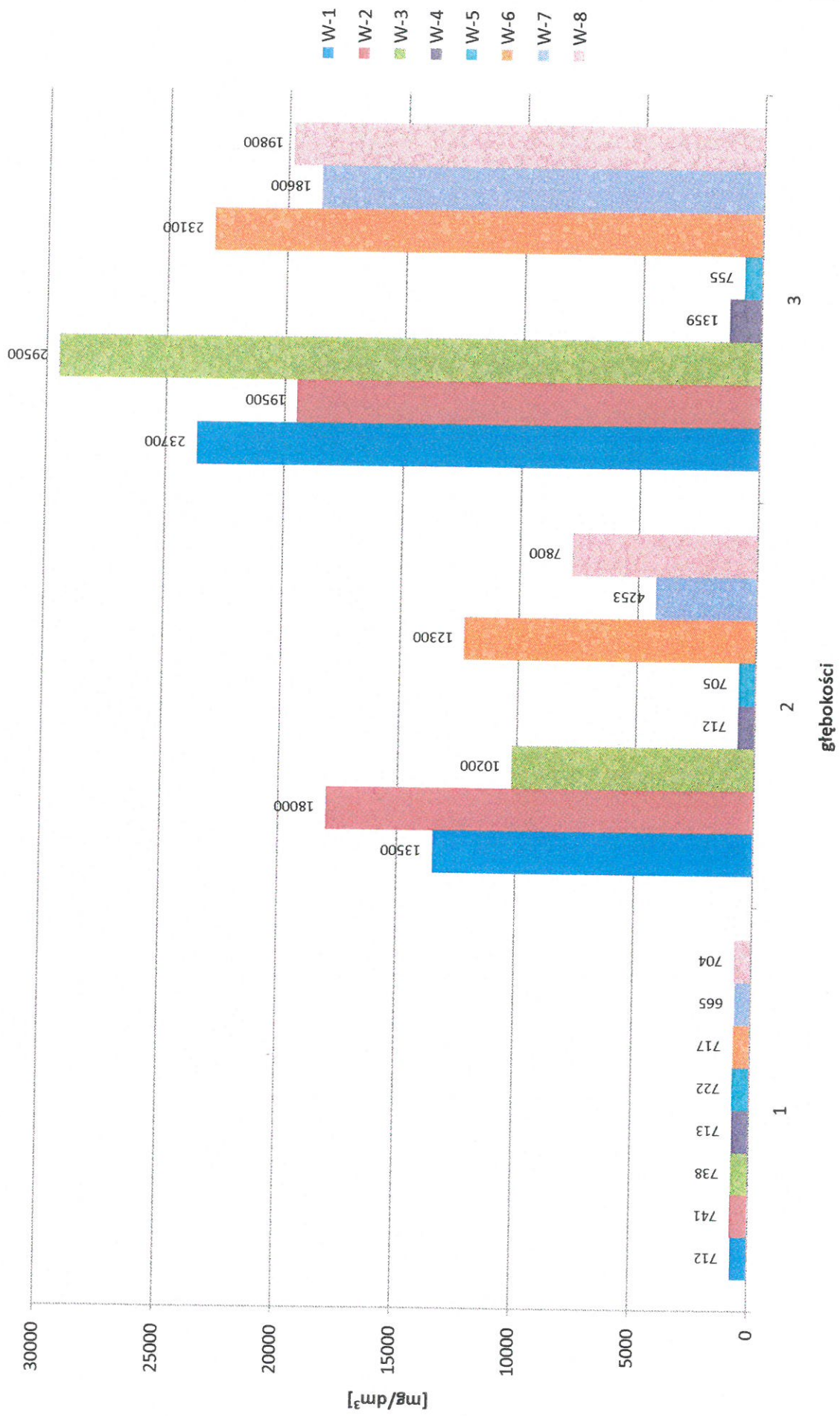


**Wykresy stężeń wybranych wskaźników
w wodach powierzchniowych**

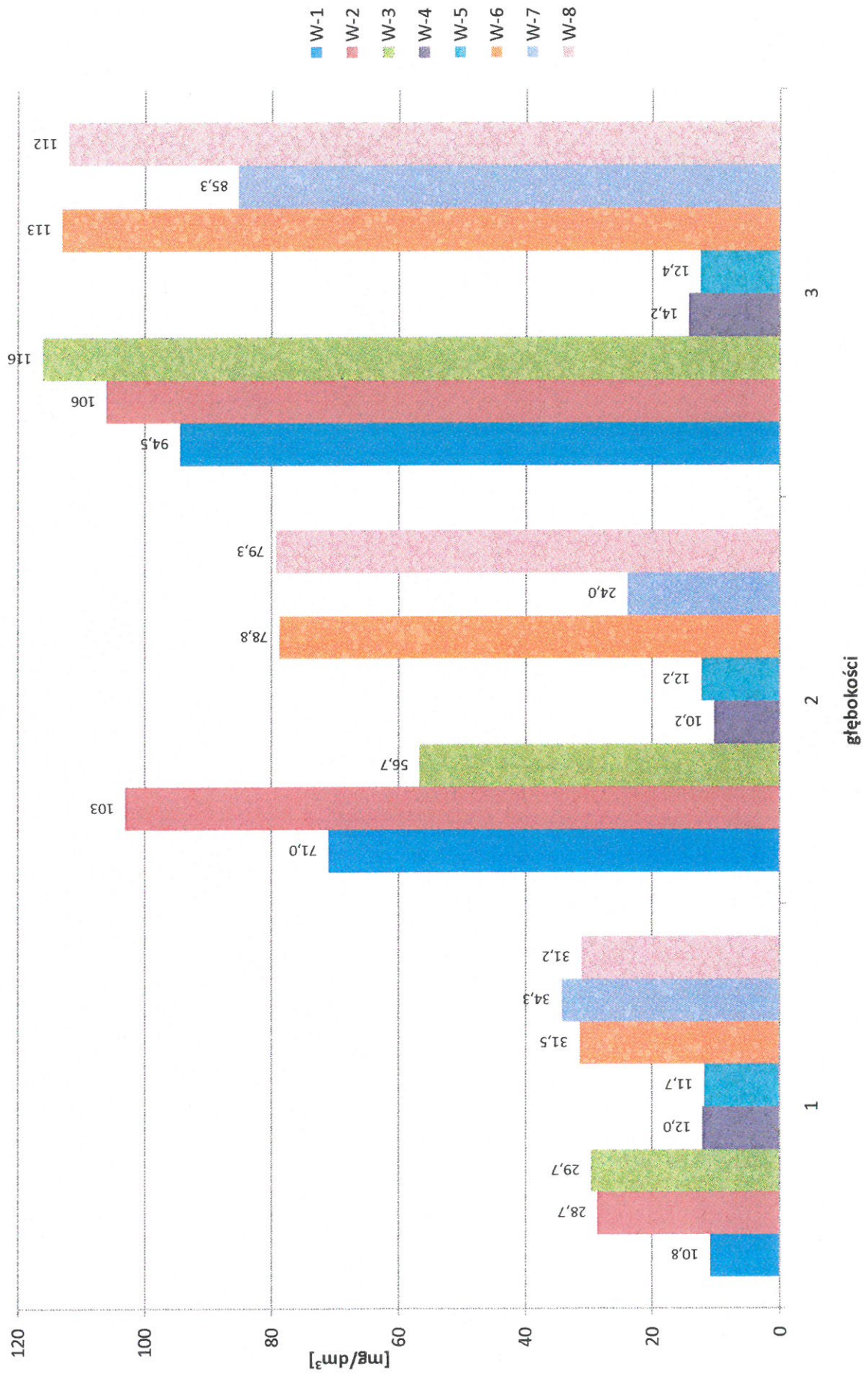
1, 2, 3 – strefa powierzchniowa, środkowa i przydenna

W-1 ÷ W-8 – punkt opróbowania

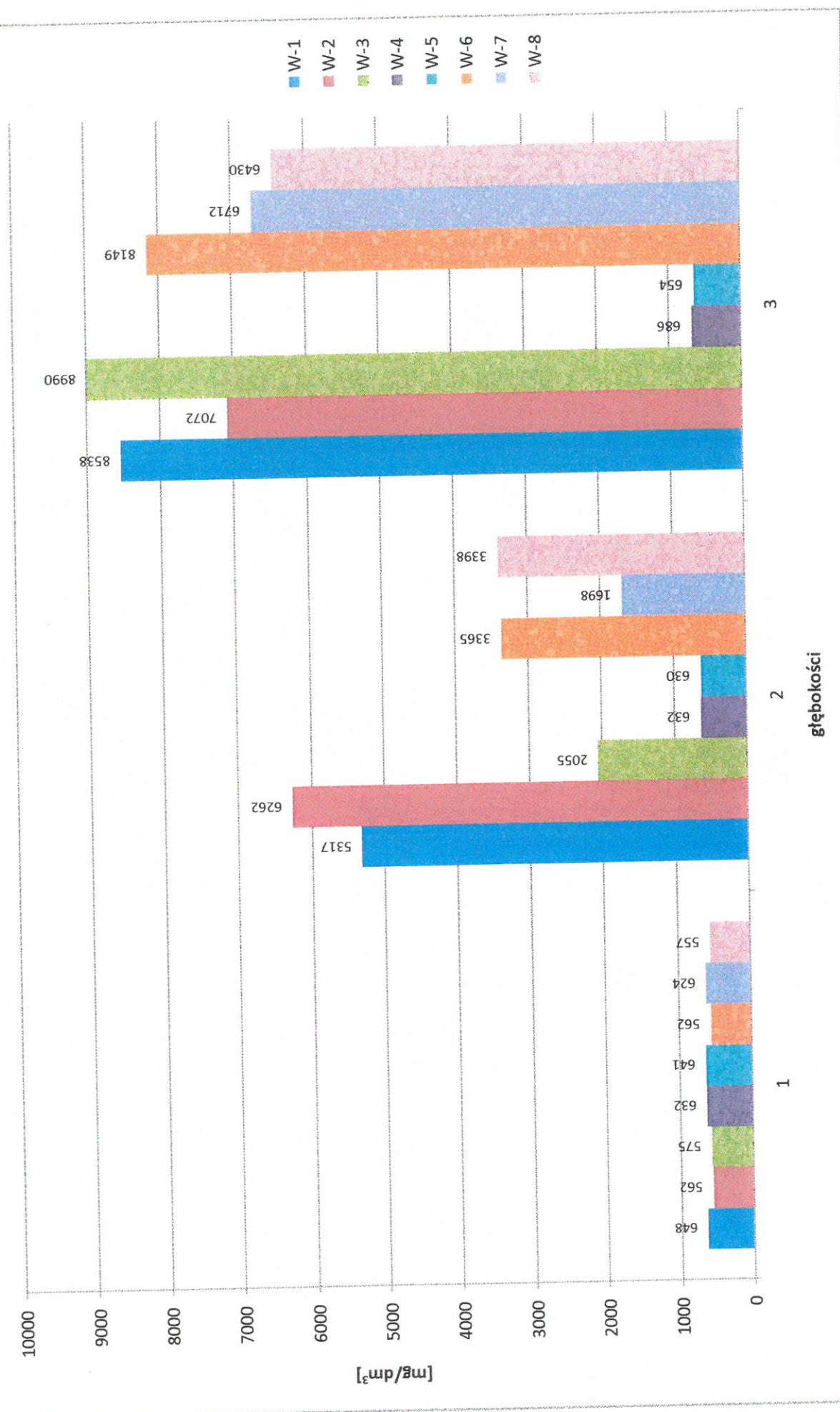
ChZT_{Cr}

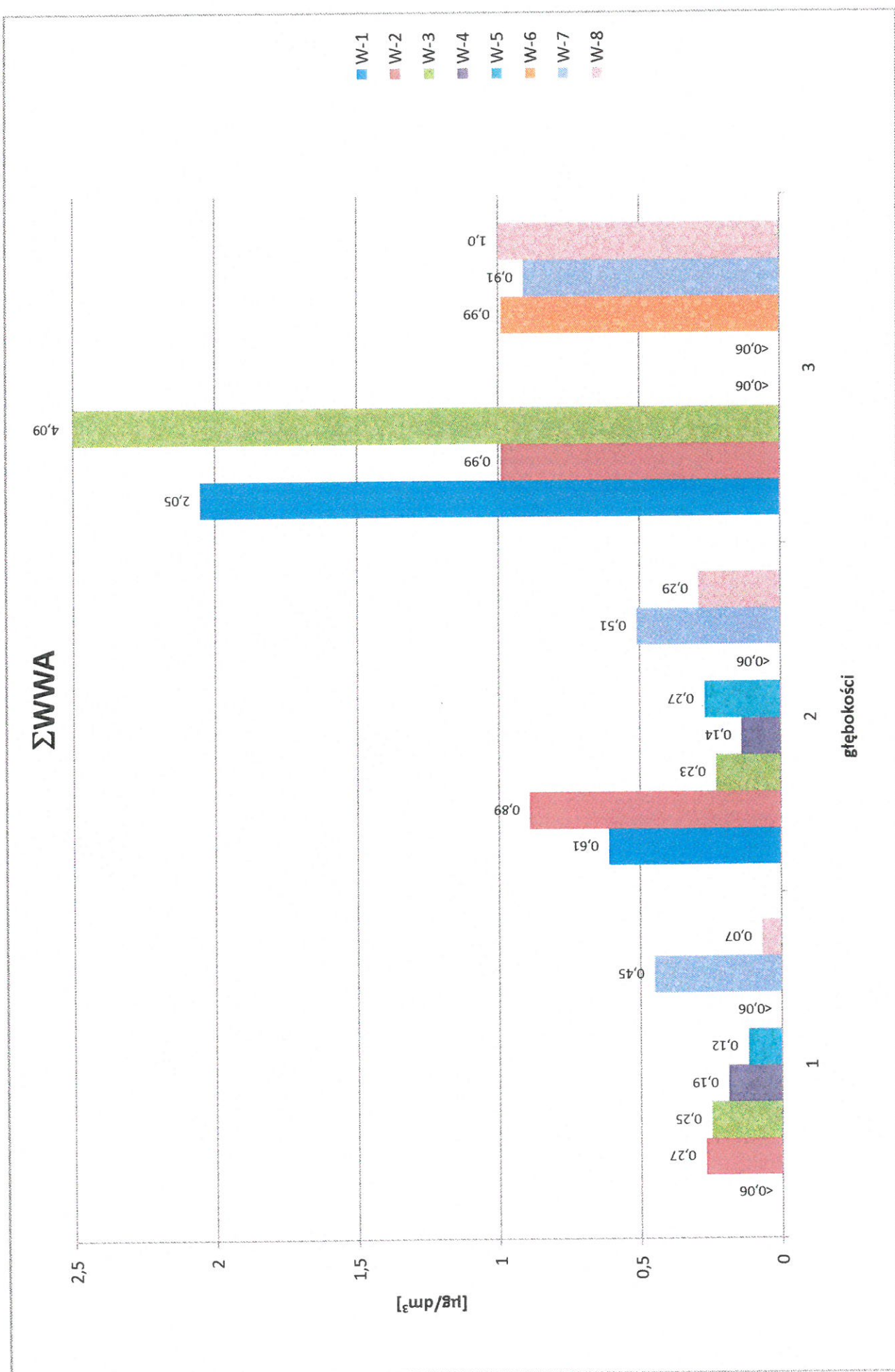


Amoniak (NH₄⁺)

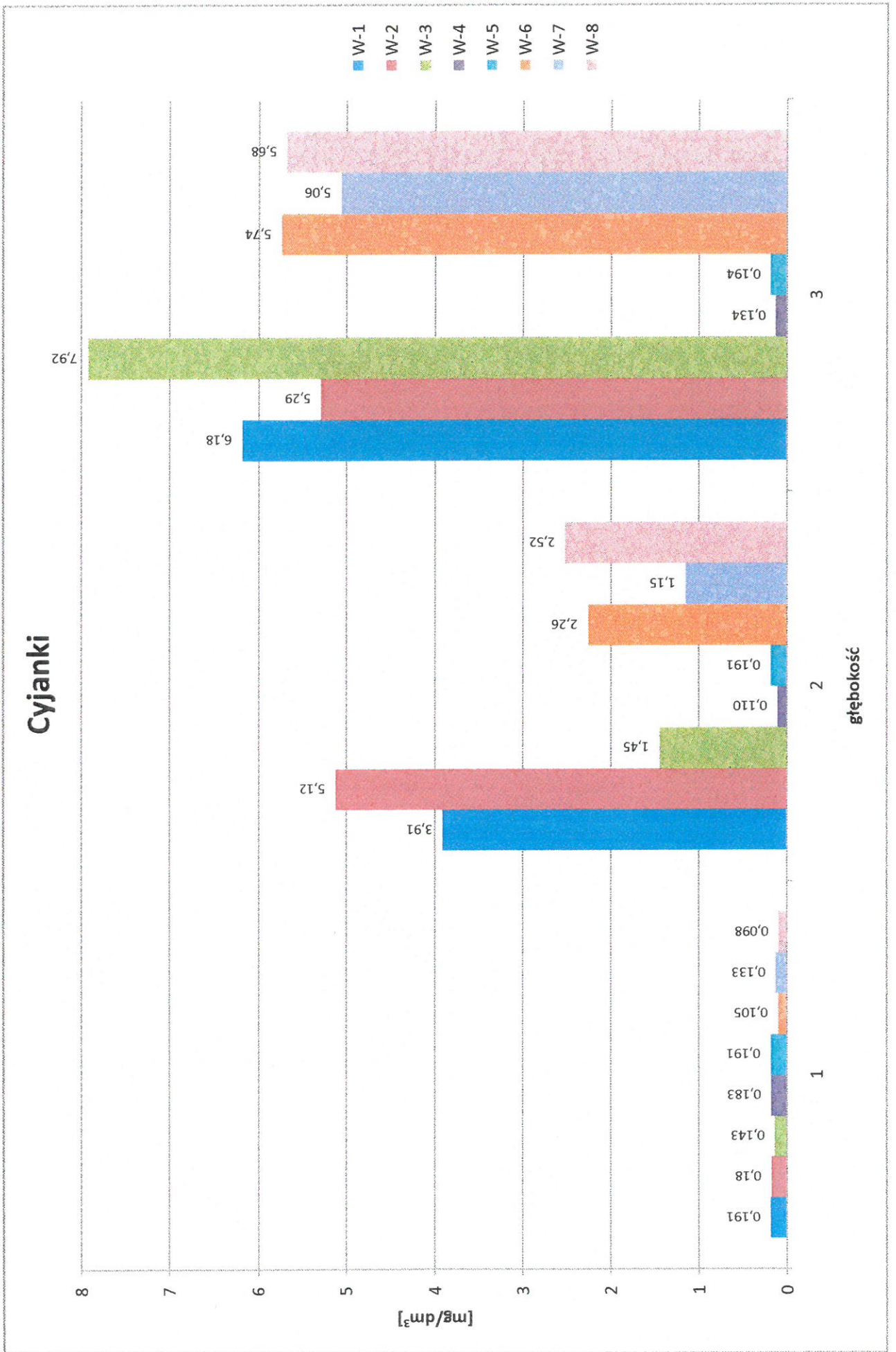


Siarczany (SO_4^{2-})





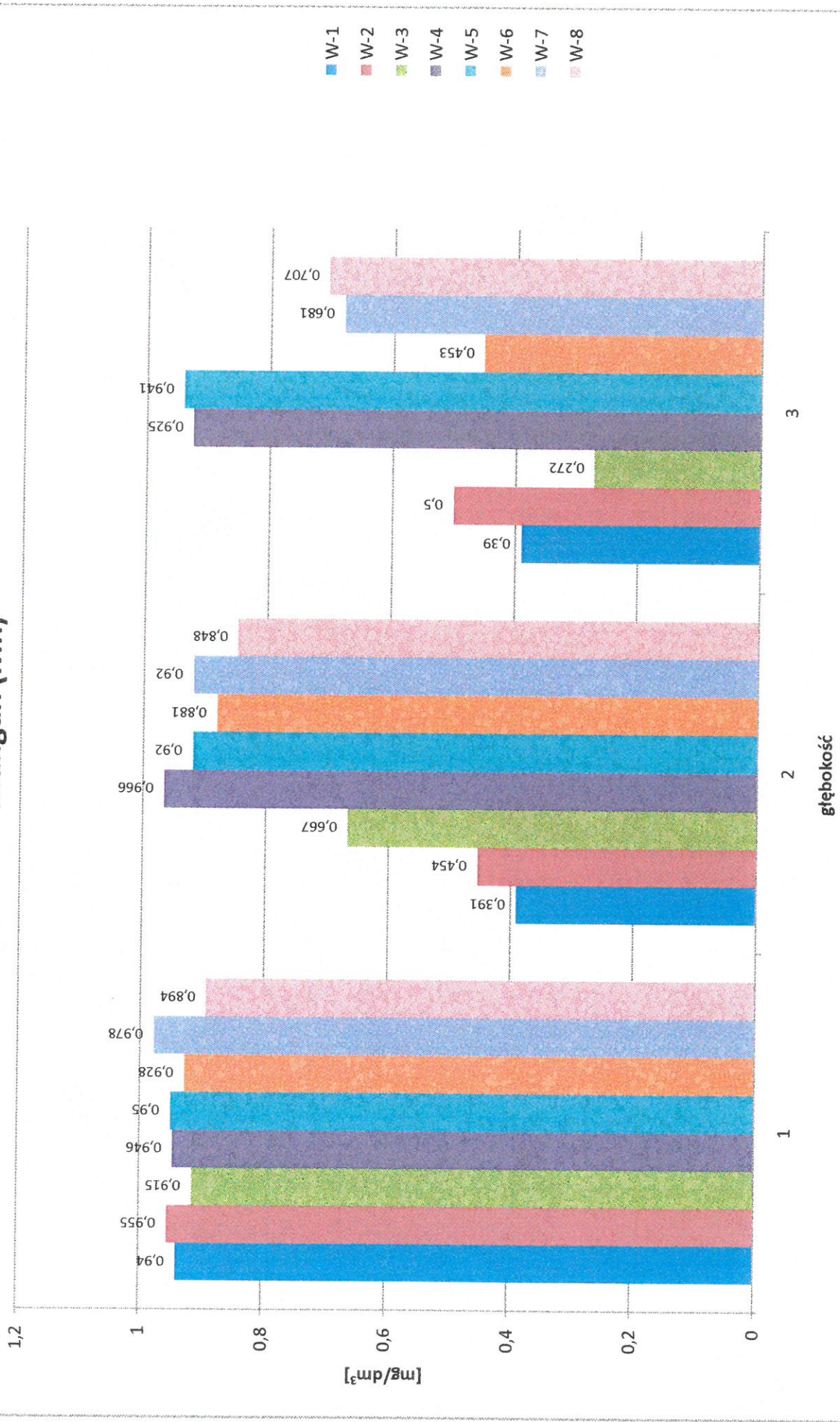
Cyjanki



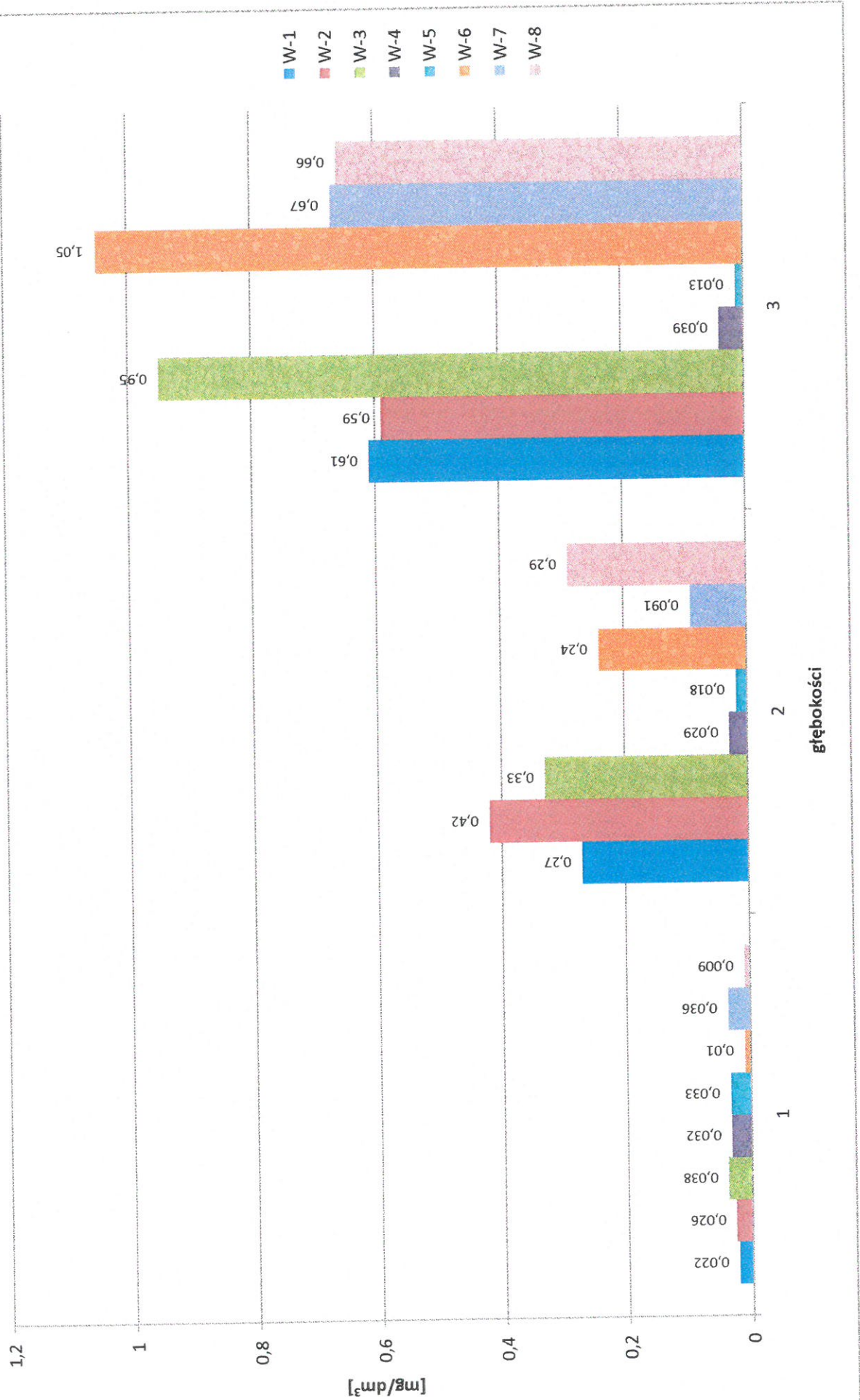
Żelazo (Fe)



Mangan (Mn)



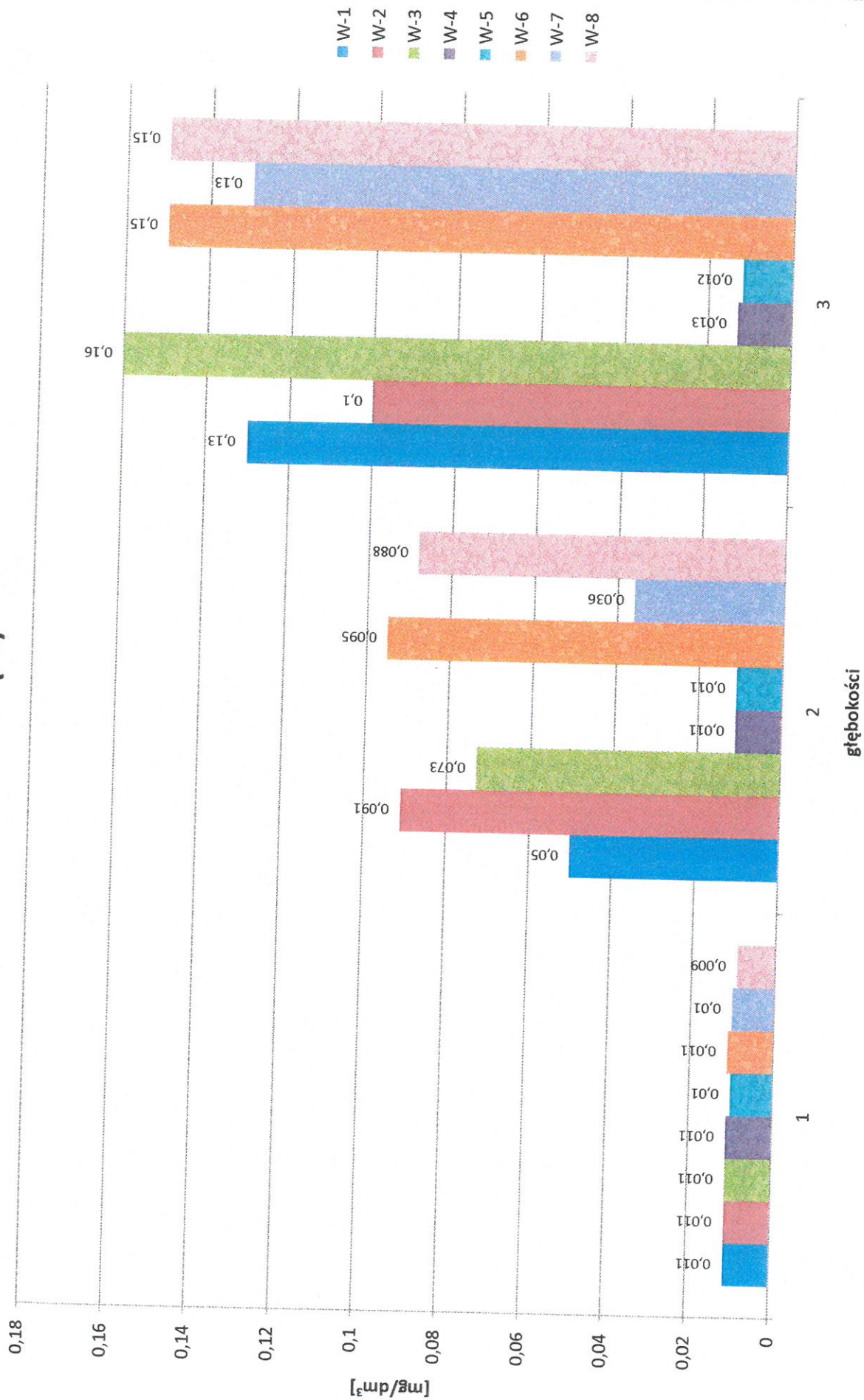
Miedź (Cu)



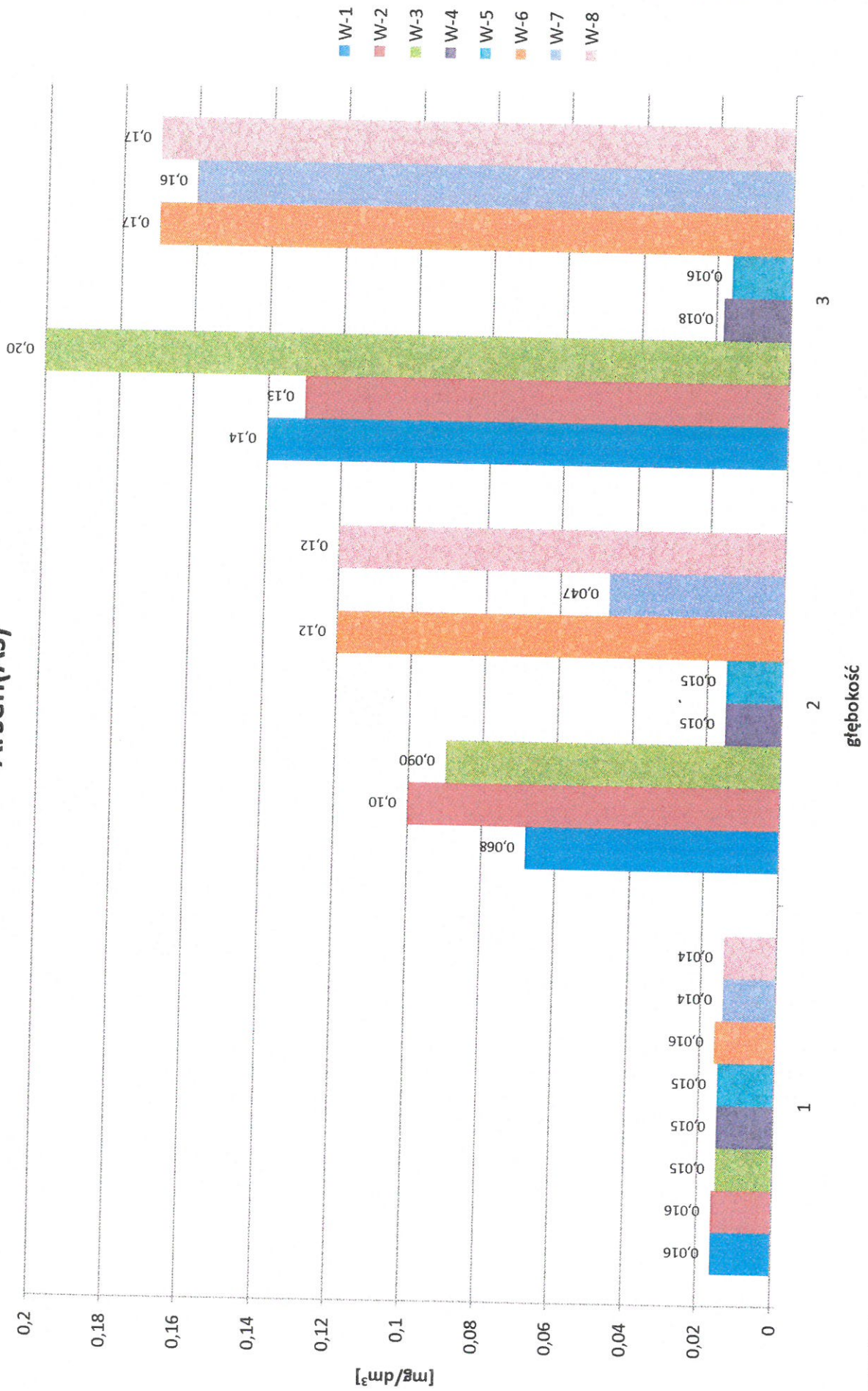
Chrom (Cr)



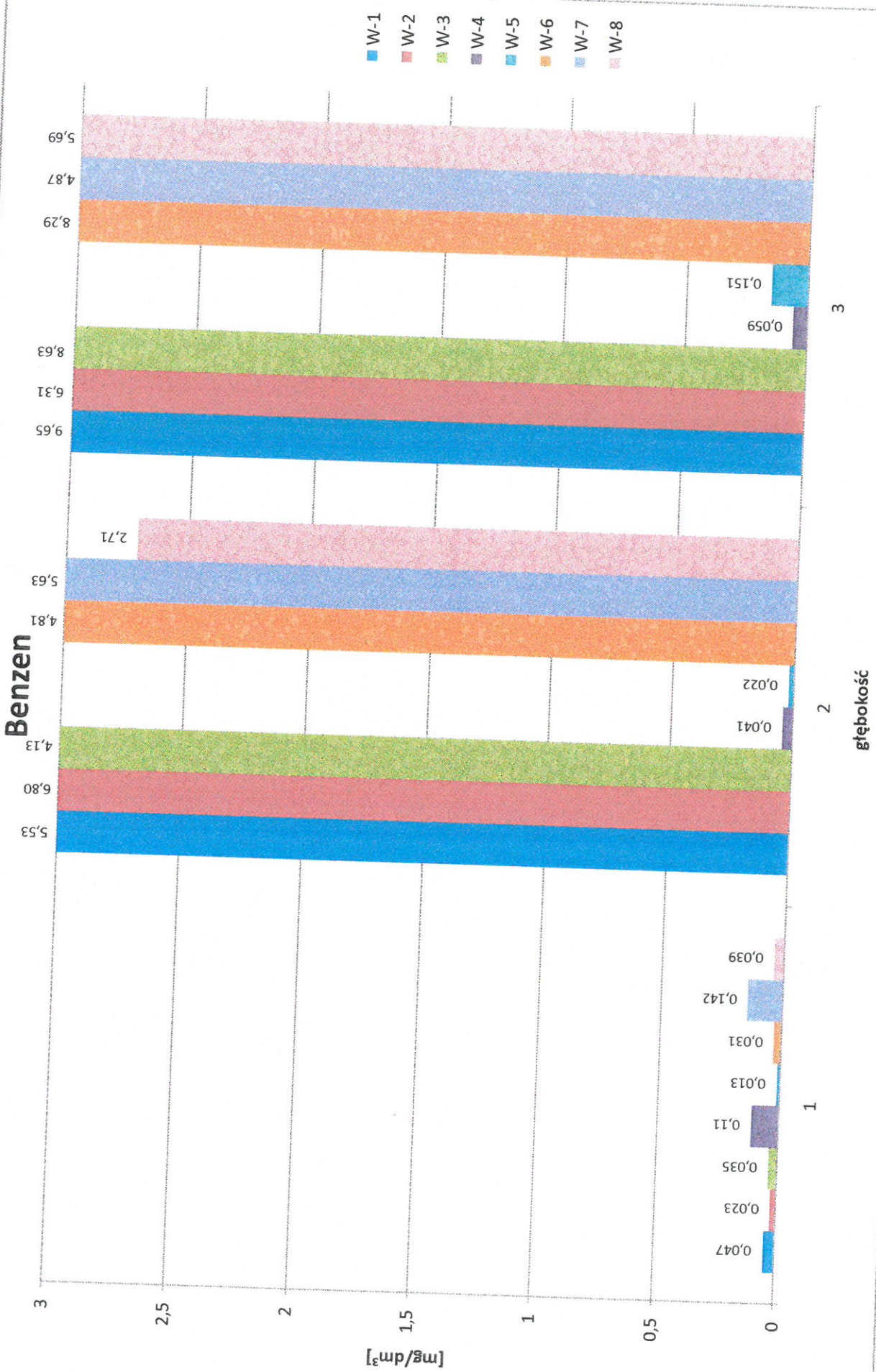
Nikiel (Ni)



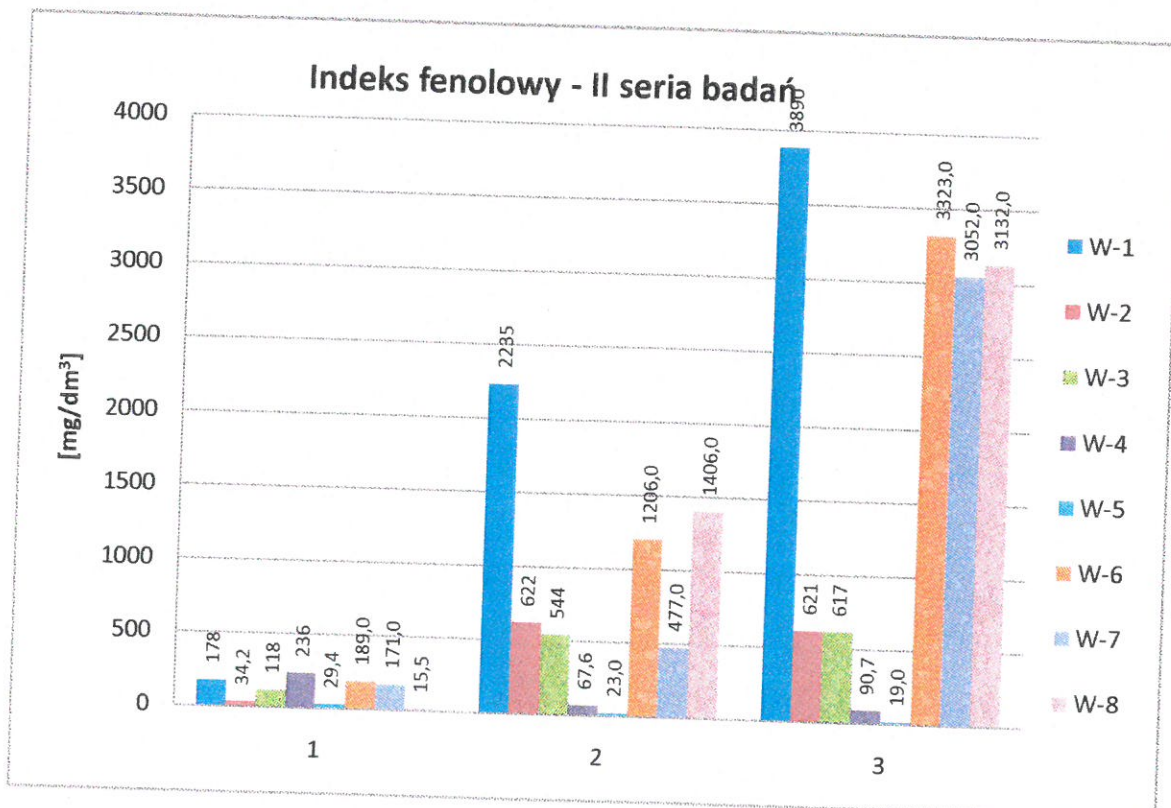
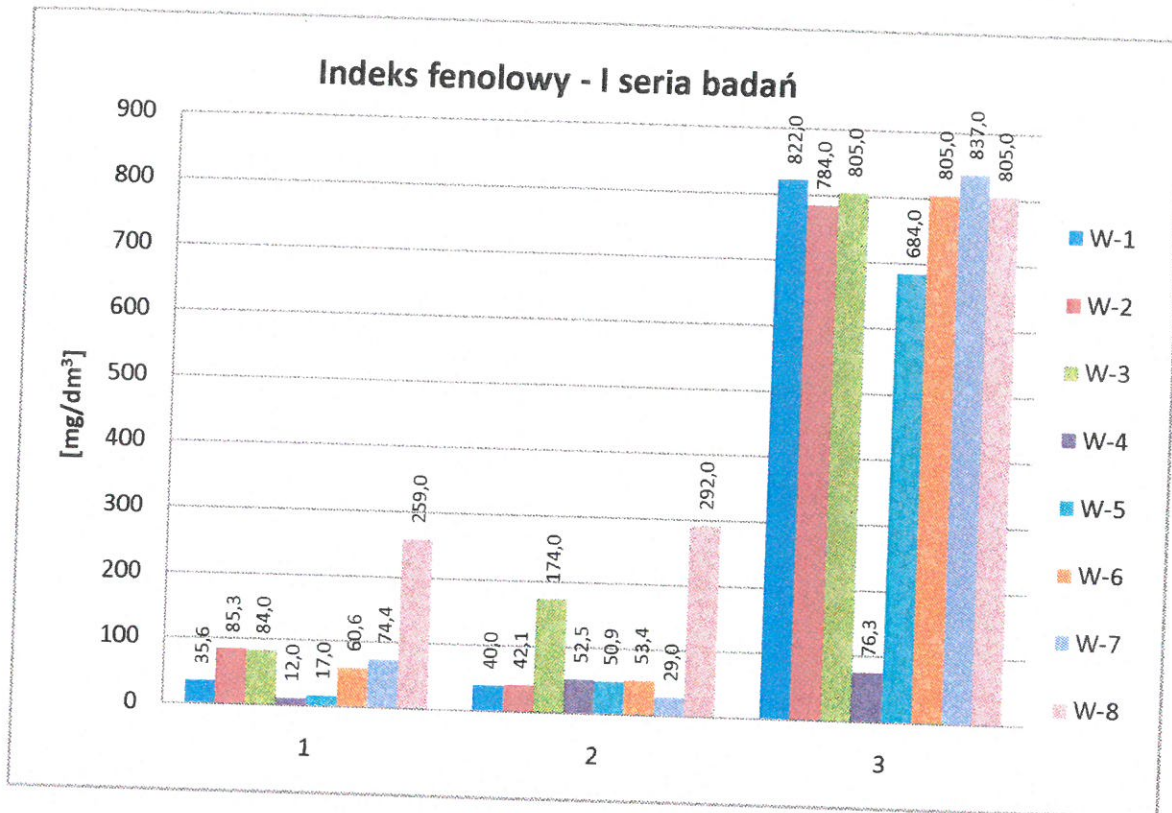
Arsen(As)

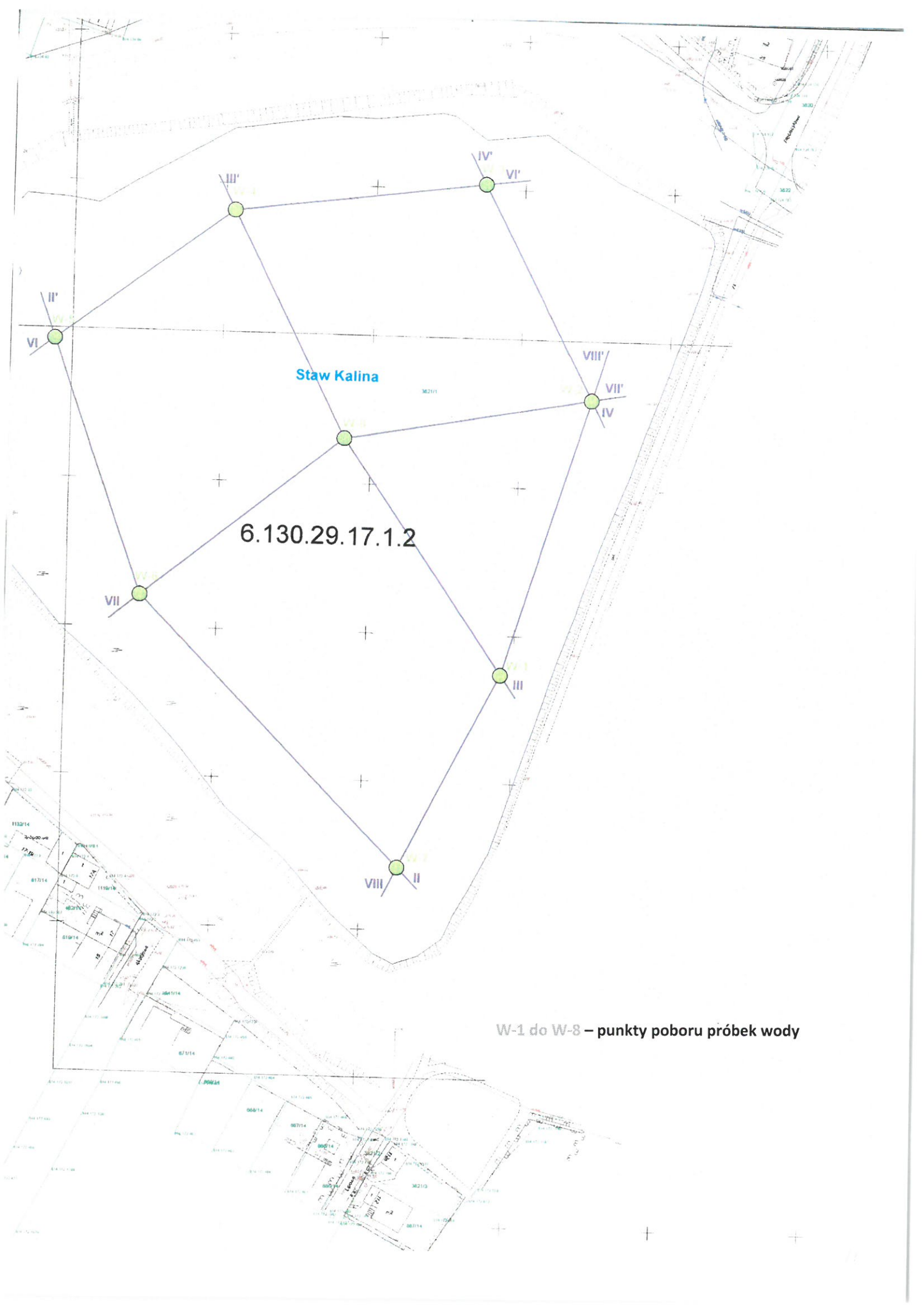


Benzen



Wykresy stężeń wybranych wskaźników w wodach powierzchniowych





Staw Kalina

6.130.29.17.1.2

W-1 do W-8 – punkty poboru próbek wody